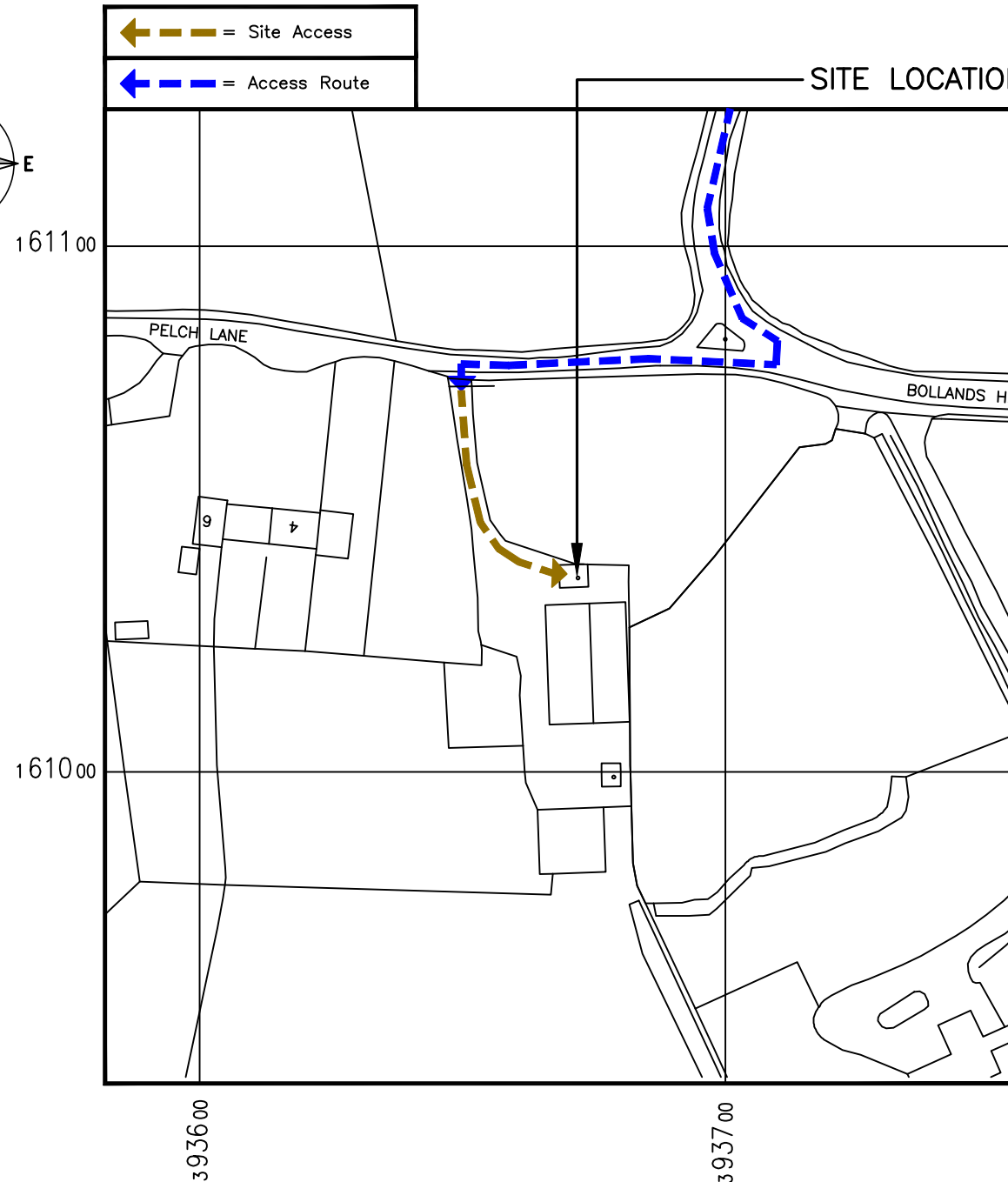
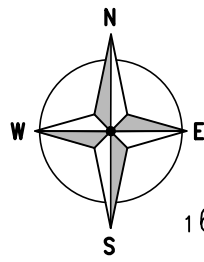


SITE LOCATION
(Scale 1:50000)

Ordnance Survey map extract based upon Landranger map series with the permission of the controller of Her Majesty's Stationery Office Licence No. 100022432 Crown copyright.

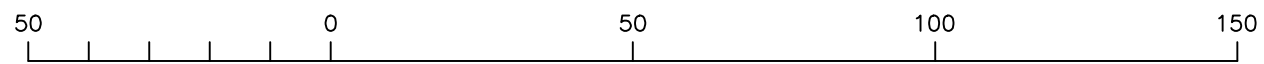


SITE PHOTOGRAPH



DETAILED SITE LOCATION
(Scale 1:1250)

Based upon Ordnance Survey map extract with the permission of the Controller of Her Majesty's Stationery Office. Crown copyright. Licence No. 100022432



ORIGINAL SCALE AT A3 - 1:1250

ALL DIMENSIONS IN METRES

ALL DIMENSIONS ARE IN mm UNLESS NOTED OTHERWISE

N.G.R E: 393680 N: 161040
CONCESSION REQUIRED NO

DIRECTIONS TO SITE:
HEAD WEST ON M4 EXIT AT JUNCTION 17, TAKE A350/A429 EXIT TO CHIPPENHAM/CIRENCESTER. AT THE ROUNDABOUT TAKE THE 2ND EXIT ONTO A350. AT THE NEXT ROUNDABOUT TAKE THE 2ND EXIT ONTO WEST CEPEN WAY/A350 AND CONTINUE TO FOLLOW A350 THROUGH 9 ROUNDABOUTS. AT THE NEXT ROUNDABOUT TAKE THE 1ST EXIT ONTO WESTERN WAY/A365. CONTINUE TO FOLLOW A365 GO THROUGH 2 MORE ROUNDABOUTS AND TURN RIGHT TOWARD BOLLANDS HILL. CONTINUE STRAIGHT ONTO BOLLANDS HILL TURN RIGHT ONTO PELCH LANE, TAKE FIRST LEFT ONTO ACCESS TRACK, SITE WILL BE ON THE LEFT HAND SIDE.

A	Issued for Approval	JP	AM	22.09.17
REV	MODIFICATION	BY	CH	DATE



WHP Telecoms LTD
St. James Court
Wilderspool Causeway
Warrington WA4 6PS
Tel: 01925 424100 Fax: 01925 424101
e-mail: info@whptelecoms.com

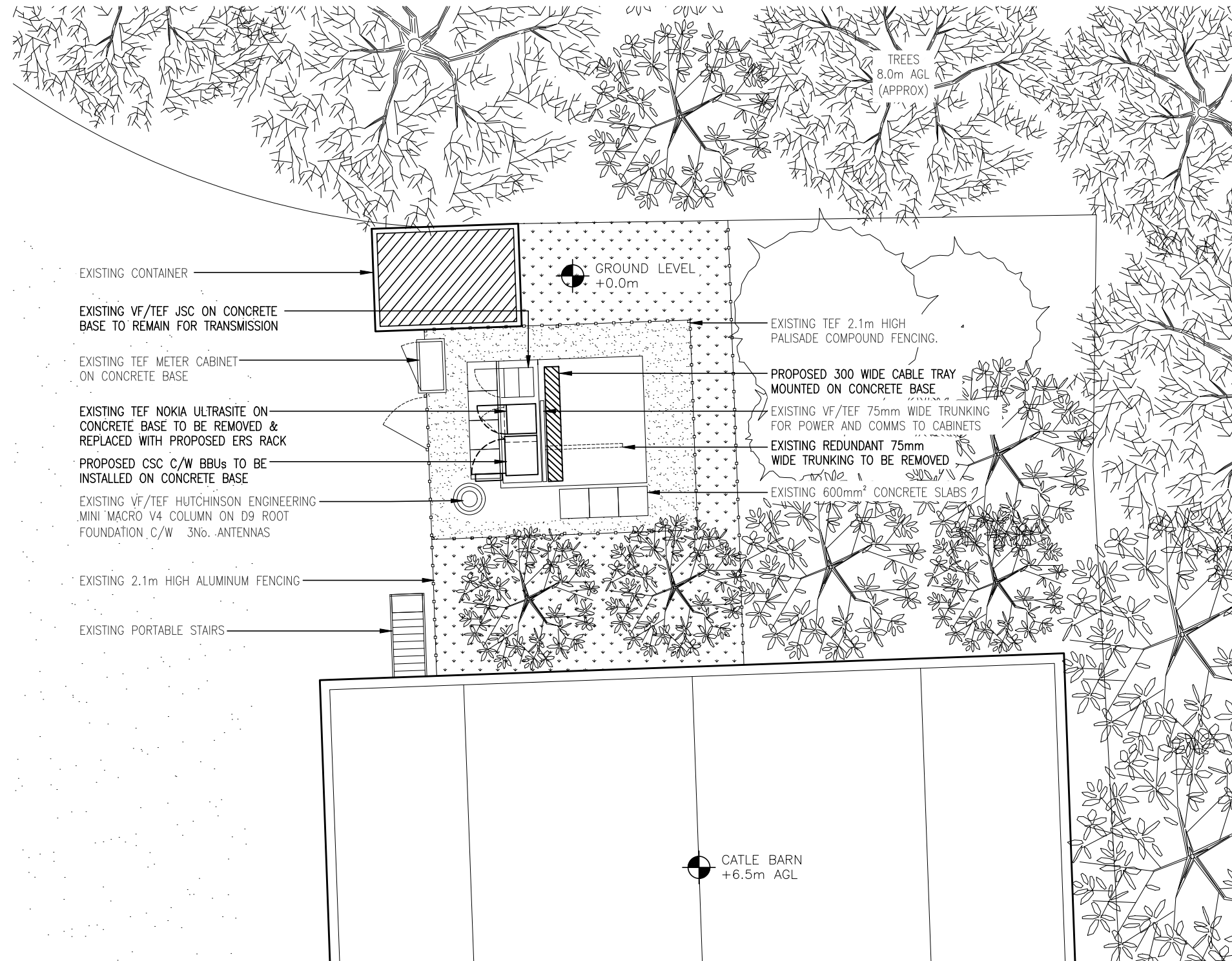
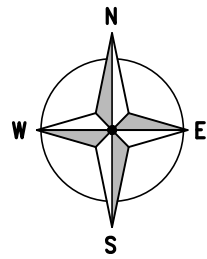



CTIL

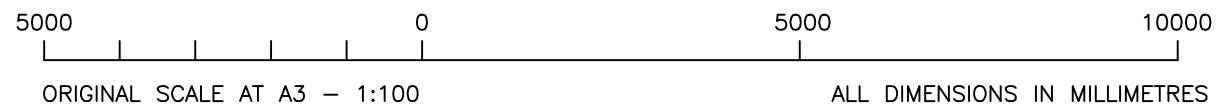
Cell Name		Opt.
CLEVE		-
Cell ID No		
CTIL	TEF	VF
-	-	-
124081	06919	85291
-	-	-

Site Address / Contact Details
CLEVE
LAND ADJ. DISUSED QUARRY
MELKSHAM
WILTSHIRE
SN12 6PX

Drawing Title: SITE LOCATION MAPS				
Purpose of issue: PLANNING				Dwg Rev:
Drawing Number: 100				A
Surveyed By: SM		Original Sheet Size: A3		Pack Issue:
Drawn: JP	Date: 22.09.17	Checked: AM	Date: 22.09.17	B



PROPOSED SITE PLAN
(1:100)



The drawings comply with TEF & Vodafone Standard ICNIRP guidelines.
Designed in accordance with CTIL document: SDN0008

ALL DIMENSIONS ARE IN mm UNLESS NOTED OTHERWISE

N.G.R E: 393680 N: 161040


CONCESSION REQUIRED NO

NOTES:

A	Issued for Approval	JP	AM	22.09.17
REV	MODIFICATION	BY	CH	DATE



WHP Telecoms LTD
St. James Court
Wilderspool Causeway
Warrington WA4 6PS
Tel: 01925 424100 Fax: 01925 424101
e-mail: info@whptelecoms.com

CTIL

Cell Name	Opt.
CLEVE	-

Cell ID No		
CTIL	TEF	VF
-	-	-
124081	06919	85291
-	-	-

Site Address / Contact Details
CLEVE
LAND ADJ. DISUSED QUARRY
MELKSHAM
WILTSHIRE
SN12 6PX

Drawing Title:
PROPOSED SITE PLAN

Purpose of issue: **PLANNING** Dwg Rev:

Drawing Number: 201 A

Surveyed By: SM Original Sheet Size: A3 Pack Issue:

Drawn: JP Date: 22.09.17 Checked: AM Date: 22.09.17 B

ALL DIMENSIONS ARE IN mm UNLESS NOTED OTHERWISE


N.G.R | E: 393680 N: 161040
 CONCESSION REQUIRED | NO

NOTES:

A	Issued for Approval	JP	AM	22.09.17
REV	MODIFICATION	BY	CH	DATE



WHP Telecoms LTD
 St. James Court
 Wilderspool Causeway
 Warrington WA4 6PS
 Tel: 01925 424100 Fax: 01925 424101
 e-mail: info@whptelecoms.com



CTIL

Cell Name	Opt.
CLEVE	-

Cell ID No		
CTIL	TEF	VF
-	-	-
124081	06919	85291
-	-	-

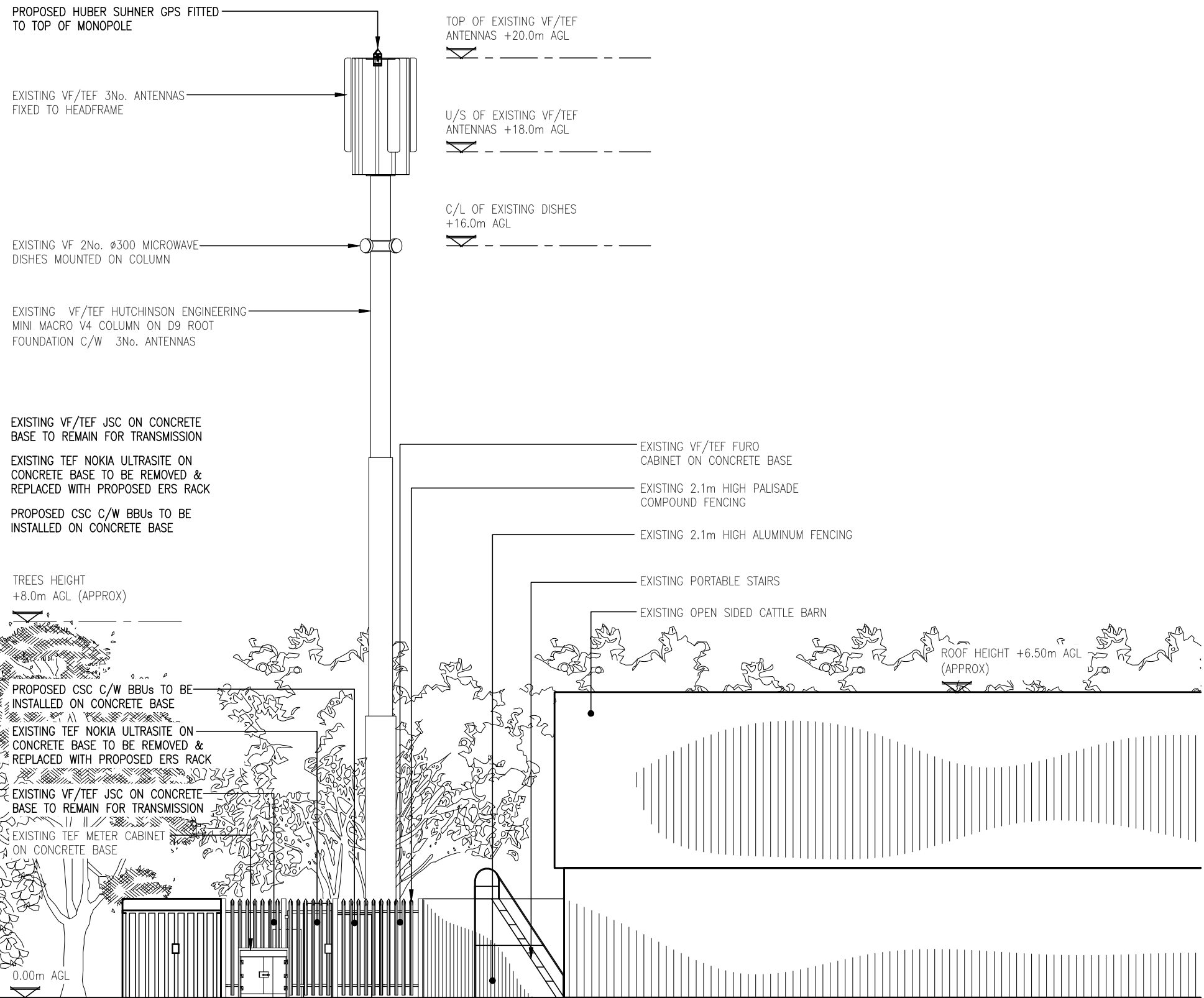
Site Address / Contact Details
 CLEVE
 LAND ADJ. DISUSED QUARRY
 MELKSHAM
 WILTSHIRE
 SN12 6PX

Drawing Title:
 PROPOSED SITE ELEVATION


Purpose of issue:	Dwg Rev:
PLANNING	A

Drawing Number:	Pack Issue:
301	B

Surveyed By:	Original Sheet Size:	Pack Issue:	
SM	A3	B	
Drawn:	Date:	Checked:	Date:
JP	22.09.17	AM	22.09.17



PROPOSED WEST ELEVATION
 (1:100)



The drawings comply with TEF & Vodafone Standard ICNIRP guidelines.
 Designed in accordance with CTIL document: SDN0008