

Seend Parish Neighbourhood Plan

Locally Valued Undesignated Heritage Assets Report | **Appendix 2**

Kennet & Avon Canal Monuments Record for Seend Parish

KENNET AND AVON CANAL MONUMENTS RECORD CARD (2017)

Monument Number:
KA194B

Monument
Name:

Remains of Bridge 157

Map Reference:

91366 60864

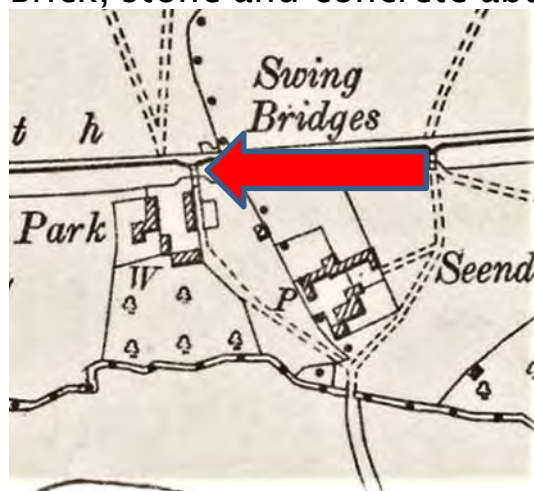
Parish:

Seend

Official Status:

Description (*if listed this is the official list description*):

Brick, stone and concrete abutments of former swing bridge.



Images:



Condition:

References:

Notes:

KENNET AND AVON CANAL MONUMENTS RECORD CARD (2017)	Monument Number: KA194C
--	-----------------------------------

Monument Name:	Seend Park Farmhouse		
Map Reference:	91455 60785	Parish:	Seend
Official Status:	Listed Building Grade II		

Description (*if listed this is the official list description*):



Farmhouse, mid C18 refronting of C17 timber-framed building. Red brick with ashlar dressings and stone slate roof, half-hipped to west, hipped at south-east angle. Two storeys, 3-window range, L- plan. Front has flush quoins, chequered brickwork, ashlar plinth and dripcourse. Cyma-moulded flush stone mullion windows, 3-light each side, 2-light to first floor centre over door in flush moulded surround under hipped stone slate hood. Quoin at south-east angle is dated TR 1766. Rear wing has ridge stack and 2-window range of similar 3-light windows, one replaced by C20 window. Rear wall is timber-framed, obscured by lean-to and interior has heavy chamfered beams throughout. House is recorded from 1632. Thomas Ruty is recorded as owner in later C18. (E. Bradby, *Seend A Wiltshire Village*, 1981, 199; E. Bradby *Seend Heritage*, 1985, 34.

Images:



Condition:

References:

Notes:

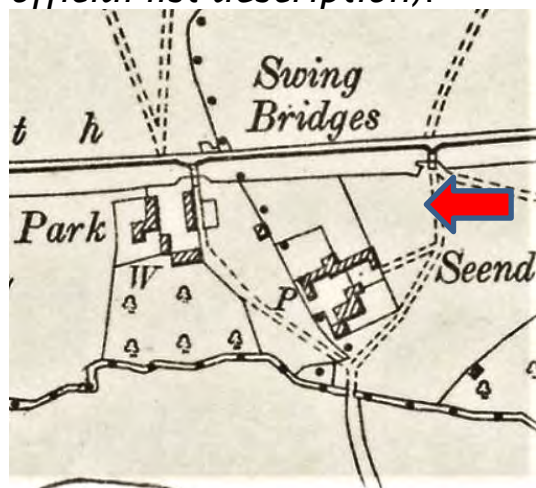
KENNET AND AVON CANAL MONUMENTS RECORD CARD (2017)	Monument Number: KA194D
--	-----------------------------------

Monument Name:	Barn NE of Seend Park Farm
----------------	----------------------------

Map Reference:	91495 60827	Parish:	Seend
----------------	-------------	---------	-------

Official Status:	
------------------	--

Description (if listed this is the official list description):



Relocated timber framed barn, now a house. Projecting midstrey. Plain tile roof. In the angles between the midstrey and the barn (east side) pantiled lean-to sheds.

Images:



Condition:

References:

Notes:

KENNET AND AVON CANAL MONUMENTS RECORD CARD (2017)		Monument Number: KA195	
Monument Name:	Seend Park Farm Swing Bridge 156		
Map Reference:	91505 60876	Parish:	Seend
Official Status:			
Description (<i>if listed this is the official list description</i>): Swing bridge. C19 origins but substantially rebuilt. Pivotted on offside. Concrete and brick abutments. Steels deck and rails.			
Images: 			
Condition:			
References:			
Notes:			

KENNET AND AVON CANAL MONUMENTS RECORD CARD (2017)	Monument Number: KA197
--	----------------------------------

Monument Name:	Pillbox		
Map Reference:	91922 61136	Parish:	Seend
Official Status:			

Description (*if listed this is the official list description*):

Defence of Britain website:

Type 22 pillbox, shell-proof.

(Source: Article 1993)

Type 22 pillbox, largely overgrown with brambles. No access from towpath. The entrance faces an open field. The interior floods after rain. The structure is generally intact.

(Source: Field Visit 2000/04/06)

Images:






Condition:

References:

Notes:

KENNET AND AVON CANAL MONUMENTS RECORD CARD (2017)		Monument Number: KA198	
Monument Name:	Seend Park Swing Bridge 155		
Map Reference:	91976 61179	Parish:	Seend
Official Status:			
Description (<i>if listed this is the official list description</i>):			
Swing bridge. C19 origins but substantially rebuilt. Brick and stone abutments, stone copings. Deck and rails steel. Pivotted on offside.			
Images:			
			
Condition:			
References:			
Notes:			

KENNET AND AVON CANAL MONUMENTS RECORD CARD (2017)	Monument Number: KA199
--	----------------------------------

Monument Name:	Pillbox		
Map Reference:	92731 61432	Parish:	Seend
Official Status:			

Description (*if listed this is the official list description*):

Defence of Britain website
Type 22 pillbox, shell-proof.
(Source: Book 1999)

Type 22 pillbox. Completely overgrown on the canal side and it is easy to overlook it. Entrance faces field and is partly blocked with rubbish. There is evidence that the entrance may have had a door fitted at some time. Interior is untidy but generally intact.

(Source: Field Visit 2000/04/06)

Images:






Condition:

References:

Notes:

KENNET AND AVON CANAL MONUMENTS RECORD CARD (2017)		Monument Number: KA199A	
Monument Name:	Culvert 59		
Map Reference:	92469 61436	Parish:	Seend
Official Status:			
Description (<i>if listed this is the official list description</i>):			
Slightly curved brick face wall with end piers. Small semi-circular culvert.			
Images:			
			
Condition:			
References:			
Notes:			

KENNET AND AVON CANAL MONUMENTS RECORD CARD (2017)	Monument Number: KA200
--	----------------------------------

Monument Name:	Seend Bottom Lock 17		
Map Reference:	92726 61420	Parish:	Seend
Official Status:			

Description (*if listed this is the official list description*):

E19 with substantial alterations. Brick chamber with stone coping. Stone quoins to gate recesses. Two sets of double timber gates all with timber beams. Top gates with mechanical ground paddle gearing. Bottom gates with mechanical gate paddles.

Images:






Condition:

References:

Notes:

KENNET AND AVON CANAL MONUMENTS RECORD CARD (2017)		Monument Number: KA202	
Monument Name:	Pillbox		
Map Reference:	93027 61413	Parish:	Seend
Official Status:			
Description (<i>if listed this is the official list description</i>): Defence of Britain website: 		Type 22 pillbox, shell-proof. (Source: Book 1999) Type 22 pillbox. Partly dug into canal bank. Interior floods after rain, but generally intact. [with plan drawn on form]. (Source: Field Visit 2000/04/06) Type 22 pillbox on N bank of canal, with field of fire S across canal towards Seend Cleeve. Wood-shuttered, with concrete blast wall. Earth on roof [camouflage]. (Source: Field Visit 2000/08/26)	
Images: 			
Condition:			
References:			

Notes:

KENNET AND AVON CANAL MONUMENTS RECORD CARD (2017)	Monument Number: KA203
--	----------------------------------

Monument Name:	Seend Lock Bridge 154		
Map Reference:	93049 61395	Parish:	Seend
Official Status:			

Description (*if listed this is the official list description*):

Accommodation bridge integral with Lock 18, Seend Flight. Early C19 ashlar patched with modern brick. Single horseshoe arch with keystone on E face. Stone string, solid parapets and piers.

GWR sign in previous survey has been removed.

Images:





Condition:

References:

Notes:

KENNET AND AVON CANAL MONUMENTS RECORD CARD (2017)		Monument Number: KA204	
--	--	----------------------------------	--

Monument Name:	Seend Lock 18		
Map Reference:	93068 61393	Parish:	Seend
Official Status:			

Description (*if listed this is the official list description*):

E19 with substantial alterations. Brick chamber with stone coping. Stone quoins to gate recesses. Two sets of double timber gates all with timber beams. Top gates with mechanical ground paddle gearing. Bottom gates with mechanical gate paddles.

Images:





Condition:

References:

Notes:

KENNET AND AVON CANAL MONUMENTS RECORD CARD (2017)	Monument Number: KA205
--	----------------------------------

Monument Name:	Pillbox, Seend
-------------------	----------------

Map Reference:	93117 61404	Parish:	Seend
----------------	-------------	---------	-------

Official Status:	
------------------	--

Description (*if listed this is the official list description*):

Defence of Britain website:

Type 22 pillbox.

(Source: Book 1999)

Type 22 pillbox. Entrance on N side and faces a parallel track. Grass camouflage remains on roof. Inside floods after rain, but otherwise intact. [with plan drawn on form].

(Source: Field Visit 2000/04/06)

Type 22 pillbox N of canal with field of fire S across canal towards Seend Cleeve, and protecting Seend Wharf Bridge.

Wood-shuttered. Grass on roof [camouflage].

(Source: Field Visit 2000/08/26)

Images:



DefenceofBritain picture



Condition:

References:

Notes:

KENNET AND AVON CANAL MONUMENTS RECORD CARD (2017)	Monument Number: KA206
--	----------------------------------

Monument Name:	Lock Cottage, Seend		
Map Reference:	93139 61373	Parish:	Seend
Official Status:			

Description (*if listed this is the official list description*):
Cottage. Two storeys, rubble stone, slate saddleback roof, brick gable ridge stacks. Three bays, symmetrical with central door under flat canopy on ogee brackets. Modern casements all three light except two light over central door. Lean-to on west gable.

Images:





Condition:

References:

Notes:

KENNET AND AVON CANAL MONUMENTS RECORD CARD (2017)	Monument Number: KA207
--	----------------------------------

Monument Name:	The Barge Inn, Seend		
Map Reference:	93178 61372	Parish:	Seend
Official Status:			

Description (*if listed this is the official list description*):

C19 and C20. Two storeys, T plan with lean-to and axial extensions on canal side. Brick, stone and render under tile saddleback roofs. Principal range parallel to canal with ridge stack. Casement windows.

Images:





Condition:

References:

Notes:

KENNET AND AVON CANAL MONUMENTS RECORD CARD (2017)		Monument Number: KA208	
--	--	-------------------------------------	--

Monument Name:	Seend Wharf Bridge 153		
Map Reference:	93247 61381	Parish:	Seend
Official Status:			

Description (*if listed this is the official list description*):



Public road bridge. Early C19, originally ashlar, almost entirely refaced with blue bricks. Elliptical arch of three courses of headers, stone string, solid parapet in three panels between piers. Line of former iron industry tramway to NW - See Hackford C (2009) *The Kennet and Avon Canal Through Time* p.35.

Images:





Condition:

References:

Notes:

KENNET AND AVON CANAL MONUMENTS RECORD CARD (2017)	Monument Number: KA209
--	----------------------------------

Monument Name:	Seend Lock 19		
Map Reference:	93306 61377	Parish:	Seend
Official Status:			

Description (*if listed this is the official list description*):

E19 with substantial alterations. Brick chamber with stone coping. Stone quoins to gate recesses. Two sets of double timber gates all with timber beams. Top gates with mechanical ground paddle gearing. Bottom gates with mechanical gate paddles.

Images:





Condition:

References:

Notes:

KENNET AND AVON CANAL MONUMENTS RECORD CARD (2017)	Monument Number: KA210
--	----------------------------------

Monument Name:	Seend Lock 20		
Map Reference:	93509 61405	Parish:	Seend
Official Status:			

Description (*if listed this is the official list description*):

E19 with substantial alterations. Brick chamber with stone coping. Stone quoins to gate recesses. Two sets of double timber gates all with timber beams. Top gates with mechanical ground paddle gearing. Bottom gates with mechanical gate paddles.

Images:





Condition:

References:

Notes:

KENNET AND AVON CANAL MONUMENTS RECORD CARD (2017)	Monument Number: KA211
--	----------------------------------

Monument Name:	Seend Bridge 152		
Map Reference:	93695 61468	Parish:	Seend
Official Status:			

Description (*if listed this is the official list description*):

Public Road bridge integral with Lock 21. Early C19 with later brick repairs. Ashlar. Horseshoe arch with keystone on W face, stone band, solid parapets and piers with stone copings.

Images:





Condition:

References:

Notes:

KENNET AND AVON CANAL MONUMENTS RECORD CARD (2017)	Monument Number: KA212
--	----------------------------------

Monument Name:	Seend Top Lock 21		
Map Reference:	93720 61475	Parish:	Seend
Official Status:			

Description (*if listed this is the official list description*):

E19 with substantial alterations. Brick chamber with stone coping. Stone quoins to gate recesses. Two sets of double timber gates all with timber beams. Top gates with mechanical ground paddle gearing. Bottom gates with mechanical gate paddles.

Images:





Condition:

References:

Notes:

KENNET AND AVON CANAL MONUMENTS RECORD CARD (2017)	Monument Number: KA213
--	----------------------------------

Monument Name:	Seend Lock Cottage		
Map Reference:	93712 61460	Parish:	Seend
Official Status:			

Description (*if listed this is the official list description*):

Lock cottage. Early C19, grotesquely altered and extended C20. Single storey, rubble stone under hipped pantile roof. Modern joinery

Images:







Condition:

References:

Notes:

KENNET AND AVON CANAL MONUMENTS RECORD CARD (2017)		Monument Number: KA214	
Monument Name:	Rusty Lane Swing Bridge 151		
Map Reference:	94062 61586	Parish:	Seend
Official Status:			
Description (<i>if listed this is the official list description</i>):			
Swing bridge. C19 origins, much altered but still basically Rennie's design. Brick abutments with stone copings. Wooden deck with wood handrails. Pivoted on offside.			
Images:			
			
Condition:			
References:			
Notes:			

KENNET AND AVON CANAL MONUMENTS RECORD CARD (2017)		Monument Number: KA215	
Monument Name:	Sells Green Swing Bridge 150		
Map Reference:	94507 61696	Parish:	Seend
Official Status:			
Description (<i>if listed this is the official list description</i>): Swing bridge. C19 origins but much altered. Brick abutments with stone copings. Wooden deck with steel handrails. Pivotted on offside.			
Images: 			
Condition:			
References:			
Notes:			

KENNET AND AVON CANAL MONUMENTS RECORD CARD (2017)	Monument Number: KA215A
--	-----------------------------------

Monument Name:	Culvert 55 west of Sells Green Bridge 149		
Map Reference:	94820 61757	Parish:	Seend
Official Status:			

Description (*if listed this is the official list description*):

Slightly curved brick face wall. Small circular culvert.

Images:



Condition:

References:

Notes:

KENNET AND AVON CANAL
MONUMENTS RECORD
CARD (2017)

Monument Number:
KA215B

Monument Name: Culvert 55 west of Sells Green Bridge 149

Map Reference: 94896 61773 Parish: Seend

Official Status:

Description (*if listed this is the official list description*):

Slightly curved brick face wall. Small circular culvert.

Images:



Condition:

References:

Notes:

KENNET AND AVON CANAL MONUMENTS RECORD CARD (2017)		Monument Number: KA215C	
Monument Name:	Pillbox west of Sells Green Bridge 149		
Map Reference:	95045 61820	Parish:	Seend
Official Status:			
Description (<i>if listed this is the official list description</i>):			
<p>Images:</p> 			
Condition:			
References:			
Notes:			

KENNET AND AVON CANAL MONUMENTS RECORD CARD (2017)		Monument Number: KA215C	
Monument Name:	Pillbox west of Sells Green Bridge 149		
Map Reference:	95045 61820	Parish:	Seend
Official Status:			
Description (<i>if listed this is the official list description</i>):			
<p>Images:</p> 			
Condition:			
References:			
Notes:			

KENNET AND AVON CANAL MONUMENTS RECORD CARD (2017)	Monument Number: KA216
--	----------------------------------

Monument Name:	House west of Sells Green Bridge 149		
Map Reference:	95098 61807	Parish:	Seend
Official Status:			

Description (*if listed this is the official list description*):
House. C19 much altered late C20. Two storeys and attic.
Painted brick and render. Modern joinery. Tile roof with ridge
stacks.

Images:





Condition:

References:

Notes:

KENNET AND AVON CANAL MONUMENTS RECORD CARD (2017)	Monument Number: KA216
--	----------------------------------

Monument Name:	House west of Sells Green Bridge 149		
Map Reference:	95098 61807	Parish:	Seend
Official Status:			

Description (*if listed this is the official list description*):
House. C19 much altered late C20. Two storeys and attic.
Painted brick and render. Modern joinery. Tile roof with ridge
stacks.

Images:





Condition:

References:

Notes:

KENNET AND AVON CANAL MONUMENTS RECORD CARD (2017)	Monument Number: KA217
--	----------------------------------

Monument Name:	Sells Green Bridge 149		
Map Reference:	95102 61825	Parish:	Seend
Official Status:			

Description (*if listed this is the official list description*):

Public road bridge. Early C19, much altered. Originally ashlar stone, but greatly repaired using brick. Single elliptical arch, solid parapets with end piers. On the west side some stone voussoirs and the keystone and some of the original string course survive. On the east almost all brick except the parapet. The soffit almost all brick.

Images:





Condition:

References:

Notes:

KENNET AND AVON CANAL MONUMENTS RECORD CARD (2017)	Monument Number: KA217A
--	-----------------------------------

Monument Name:	House and outbuilding south-west of Martinslade Bridge		
----------------	--	--	--

Map Reference:	95531 61888	Parish:	Seend
----------------	-------------	---------	-------

Official Status:	
------------------	--

Description (*if listed this is the official list description*):

Stone house c1800 under hipped slate roofs. Sashes with plain stucco surrounds. Doorcase with gabled dovecote. Outbuilding of rubble stone with hipped slate roof.

Images:





Condition:

References:

Notes:

KENNET AND AVON CANAL
MONUMENTS RECORD
CARD (2017)

Monument Number:
KA218

Monument Name: Martinslade Bridge 148

Map Reference: 95535 61910 Parish: Seend

Official Status:

Description (*if listed this is the official list description*):

Public road bridge, substantially rebuilt C20. Blue brick on earlier stone and brick footings. Single elliptical arch, band, solid parapets and end piers with brick coping.

Images:





Condition:

References:

Notes:

KENNET AND AVON CANAL MONUMENTS RECORD CARD (2017)	Monument Number: KA219
--	----------------------------------

Monument Name:	Wharf House, Bath Road, Martinslade		
Map Reference:	95589 61888	Parish:	Seend
Official Status:			

Description (*if listed this is the official list description*):
Early C19. Stone under slate saddleback roof with gable ridge stacks. Three bays, central doorcase, canted bay to left with vertical sash windows. On first floor three 16 pane vertical sash windows.

Images:






Condition:

References:

Notes:

KENNET AND AVON CANAL MONUMENTS RECORD CARD (2017)		Monument Number: KA219A	
Monument Name:	Footbridge to Seend Feeder		
Map Reference:	95783 61882	Parish:	Seend
Official Status:			
Description (<i>if listed this is the official list description</i>): C20. Concrete deck with timber rails.			
Images:			
			
Condition:			
References:			
Notes:			